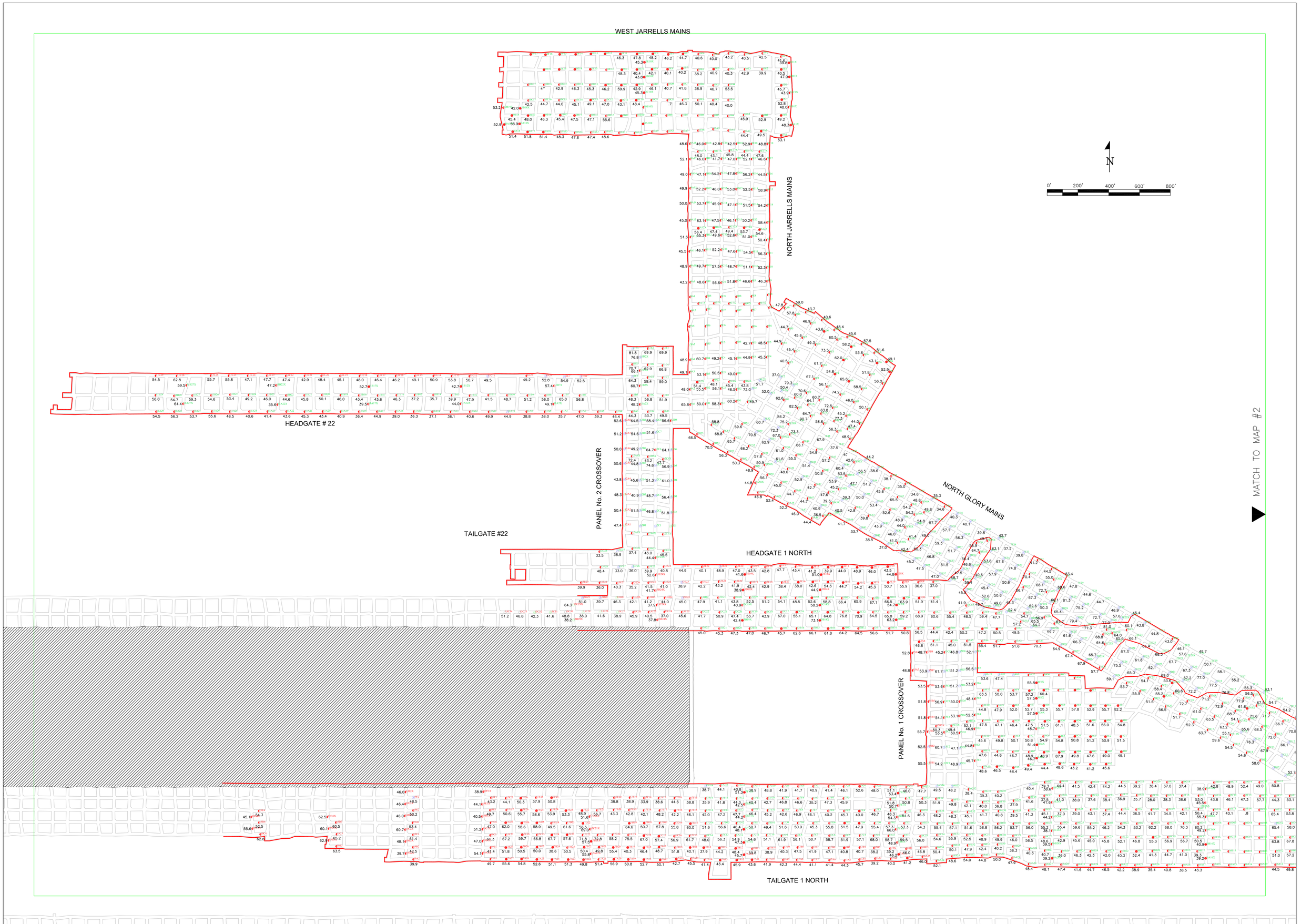

EXTENT OF FLAME

53.6 INCOMBUSTIBLE CONTENT (PERCENT)

17E14 SAMPLE NUMBER (INTAKE AIR COURSE)

13F18 SAMPLE NUMBER (RETURN AIR COURSE)

AMOUNT OF COKING

- NONE
- TRACE
- SMALL
- LARGE
- EXTRA LARGE

LEGEND
Scale 1"=200'

MAPPING NOTES

LOCATION OF COLLECTED MINE DUST SURVEY SAMPLES, AND RESULTS OF COKING AND INCOMBUSTIBLE CONTENT ANALYSIS.

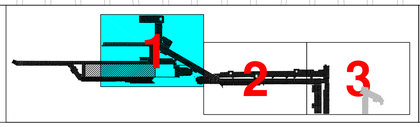

APPENDIX Z–1
Mine Map Showing Extent of Flame, Incombustible Content, and Coke
Upper Big Branch Mine – South
Performance Coal Company
MSHA ID No. 46–08436

EXTENT OF FLAME

53.6 INCOMBUSTIBLE CONTENT (PERCENT)

17E14 SAMPLE NUMBER (INTAKE AIR COURSE)

13F18 SAMPLE NUMBER (RETURN AIR COURSE)

AMOUNT OF COKING

- NONE
- TRACE
- SMALL
- LARGE
- EXTRA LARGE

LEGEND
Scale 1"=200'

MAPPING NOTES

LOCATION OF COLLECTED MINE DUST SURVEY SAMPLES, AND RESULTS OF COKING AND INCOMBUSTIBLE CONTENT ANALYSIS.

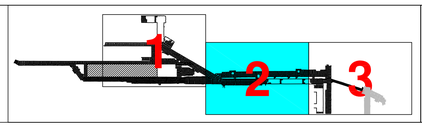

APPENDIX Z-2
Mine Map Showing Extent of Flame, Incombustible Content, and Coke
Upper Big Branch Mine – South
Performance Coal Company
MSHA ID No. 46-08436



EXTENT OF FLAME

53.6 INCOMBUSTIBLE CONTENT (PERCENT)

17E14 SAMPLE NUMBER (INTAKE AIR COURSE)

13F18 SAMPLE NUMBER (RETURN AIR COURSE)

AMOUNT OF COKING

- NONE
- TRACE
- SMALL
- LARGE
- EXTRA LARGE

LEGEND
Scale 1"=200'

MAPPING NOTES

LOCATION OF COLLECTED MINE DUST SURVEY SAMPLES, AND RESULTS OF COKING AND INCOMBUSTIBLE CONTENT ANALYSIS.

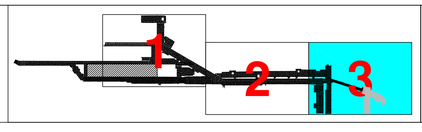

APPENDIX Z-3
Mine Map Showing Extent of Flame, Incombustible Content, and Coke
Upper Big Branch Mine – South
Performance Coal Company
MSHA ID No. 46-08436